

FREQUENCY OF AQUATIC VEGETATION SPECIES OBSERVATIONS DURING AQUATIC INVASIVE SPECIES SAMPLING (2011 - 2019) SECTION D







lake windermere
ambassadors
healthy water for healthy communities

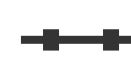



SELKIRK
GEOSPATIAL
RESEARCH
CENTRE





AQUATIC VEGETATION


-  Sparse Submerged
-  Dense Submerged
-  Emergent
-  Floating


 Canada Pacific Railway Line

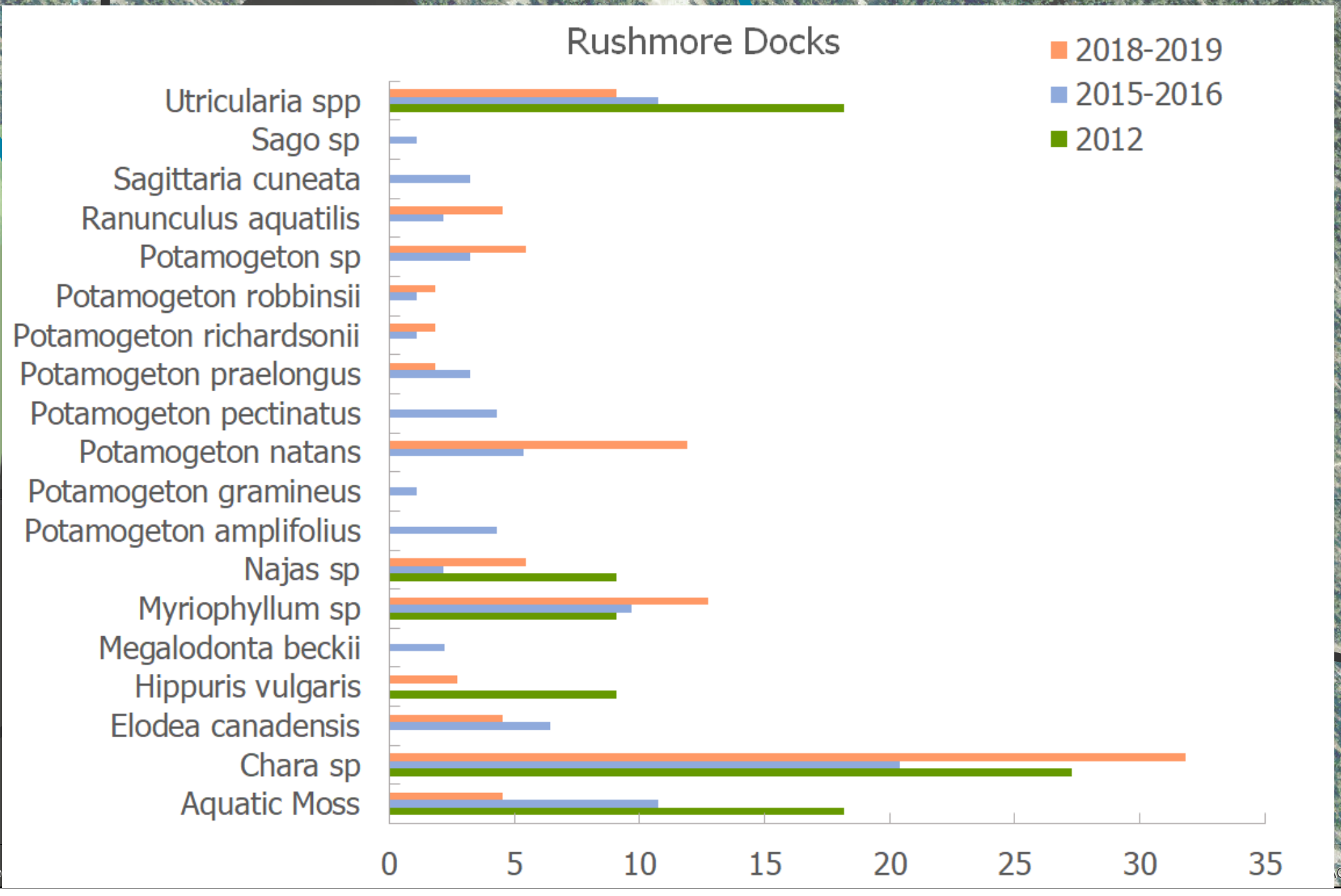
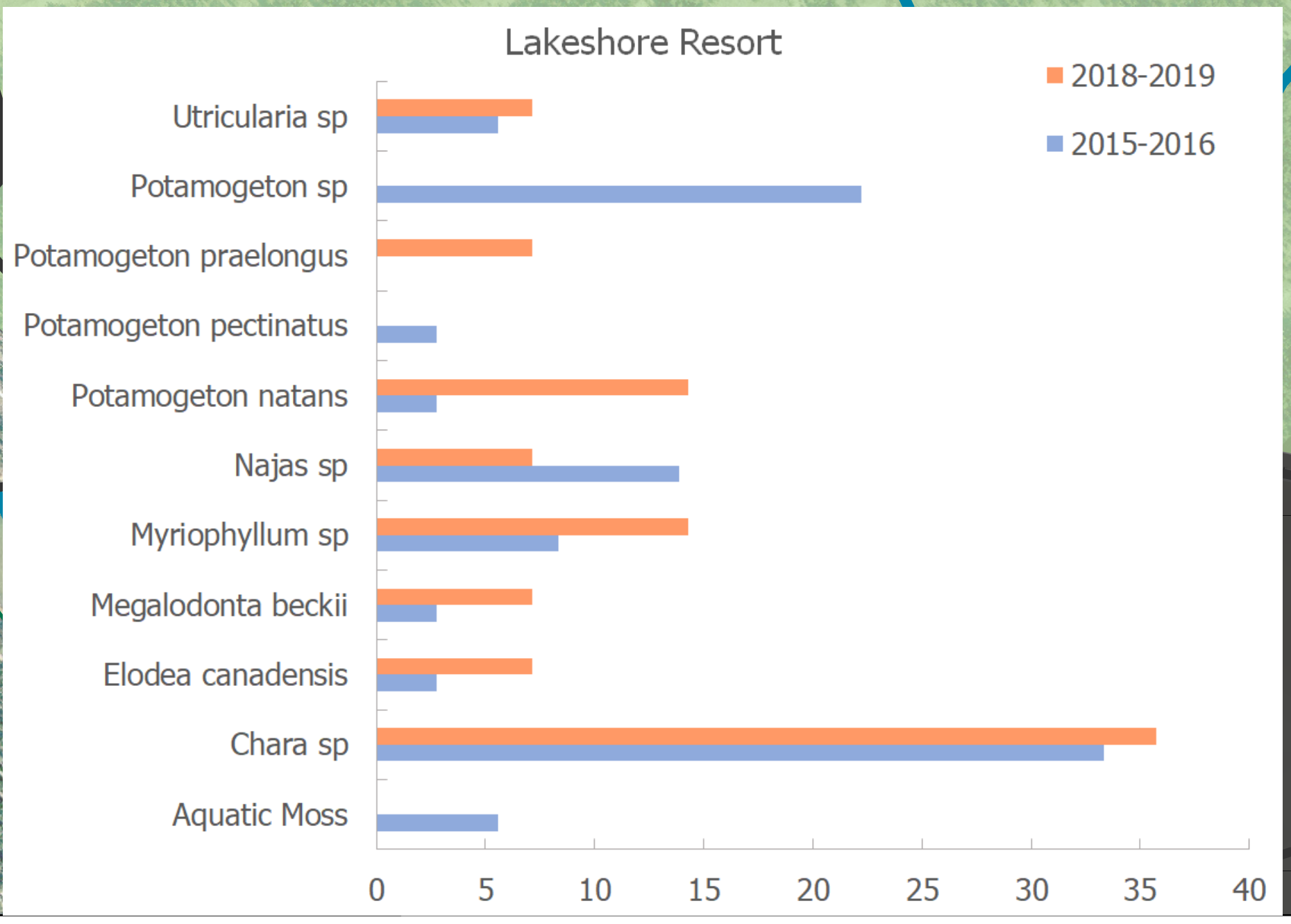
 Roads

 Streams

 Provincial Parks

 Invasive Species Sample Sites

 Wetlands



Author: Kyla Workun
Date: August 2020
Coordinates: NAD83 UTM Zone 11N
Data Sources: Data BC; RDCK (2018 Orthophoto); Lake Windermere Ambassadors. Aquatic Plant Survey Results. Years: 2011-2012; Darvill, Rachel. Lake Windermere Aquatic Invasive Species Inventory. Goldeneye Ecological Services. Years: 2013, 2015, 2016, 2018, 2019

© NOAA USGS, OpenStreetMap contributors and the Geo User Community