

Legend

- City
- Community/Locality
- + Meadowbrook Area
- ▲ Peaks
- Parks
- ⬭ Watershed Boundary
- ⬭ Waterbodies
- ⬭ Wetlands

Creeks

- Definite/Indefinite
- - - Intermittent
- · · Inferred Flow

Water Monitoring Locations

Water Survey of Canada Hydrometric Stations

- Active
- Discontinued

Water Quality Sites

- Mainstreams/CBWQ

Transportation

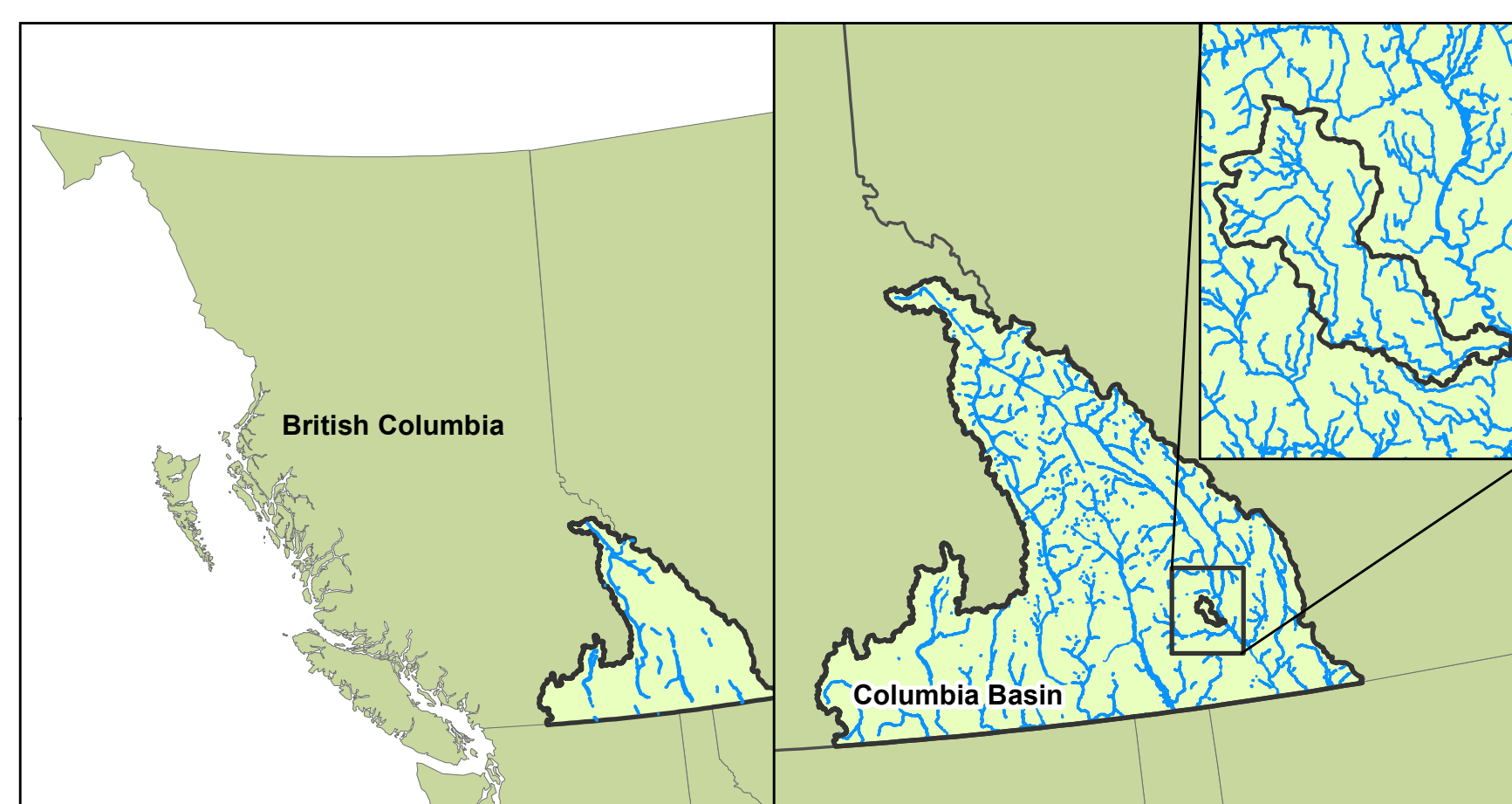

- Highway
- Local/Secondary Roads
- Forest Service Roads

Elevation

2793m
754m


0 1 2 4 6 km

1:35,000



Prepared for Mainstreams Environmental Society with support and funding from:

Columbia Basin **trust**



Mather Creek water quality monitoring data and reports: cbwq.ca/



Produced by Kalya May
Selkirk Geospatial Research Centre
Datum/Projection NAD83/Albers
August 2017

Data Sources:
BC Freshwater Atlas - Watersheds, Creeks
DataBC - Hydrometric Monitoring Stations, Peaks,
Forest Service Roads
Columbia Basin Water Quality - Water Monitoring Sites
Digital Road Atlas - Transportation

